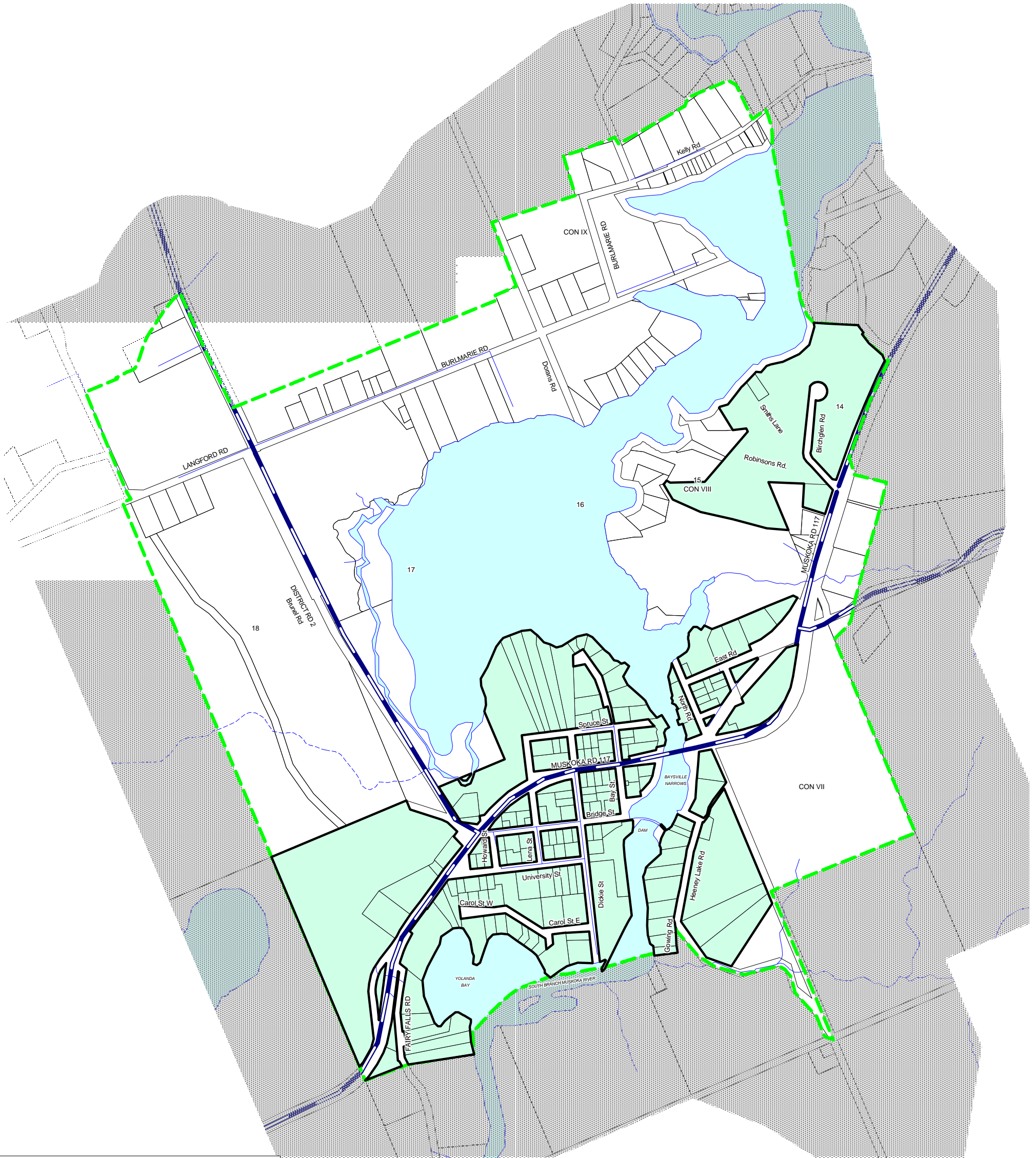





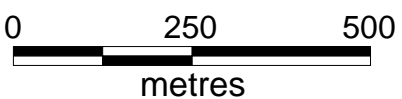
**SCHEDULE A2.1: Community of Baysville - Water & Sewer Service Areas**  
**Township of Lake of Bays Official Plan**



**LEGEND**

- Municipal Water and Sewer Service Areas
- Future Service Areas
- Community Boundary
- District Roads





0      250      500  
metres

Produced by the District of Muskoka under licence from Ontario Ministry of Natural Resources, Copyright (c) Queens Printer 2002

The information on this map is supplied without expressed or implied warranty of any kind, including any warranty of fitness for a particular purpose.

In no event will the District Municipality of Muskoka be liable for any damages whether incidental, consequential or direct in conjunction with, or arising from the furnishing or use of this information.